

# Randy Prentice Photography








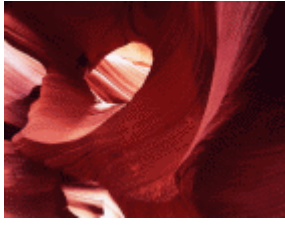




P. O. Box 13308 Tucson, AZ 85732 (520) 749-3788

## Electronic Submission

TO: Joan Thompson, Photo Editor  
COTTONWOOD BOOKS  
3422 N. Sycamore  
Suite 104  
Snowflake, AZ 85555

3/20/02

SUBJECT: E-Sub Demonstration

<p><b>SE011024</b>      <b>Orig-A</b>      <b>4x5H</b> Coconino National Forest, AZ / OCT Autumn red leaves of canyon Maple cling to moss covered giant boulders above the West Fork of Oak Creek.</p> 	<p><b>PH010201</b>      <b>Orig-A</b>      <b>4x5H</b> Lost Dutchman State Park, AZ / FEB A rare winter bloom of Mexican Gold Poppy carpets the sloping low land below the Superstition Mountains.</p> 	<p><b>LP970606</b>      <b>Orig-A</b>      <b>4x5H</b> NAVAJO INDIAN RES, COCONINO CO, AZ/JUNE ABSTRACT COMPOSITION OF WATER SCULPTED SANDSTONE IN LOWER ANTELOPE SLOT CANYON. TITLE: 'The Apex'</p> 	<p><b>CP970330</b>      <b>Orig-A</b>      <b>4x5H</b> CABEZA PRIETA NAT'L WILDLIFE REFUGE, AZ EARLY MORNING LIGHT WARMS A STAND OF SAGUARO CACTI AND LOW MOUNTAINS BEYOND IN CHOLLA PASS</p> 
<p><b>CD010832</b>      <b>Orig-A</b>      <b>4x5H</b> Canyon de Chelly National Monument, AZ / AUG The wind scoured potholes in caprock known as Shinarump Conglomerate form tiny lakes after rain. Looking SW along canyon edge, Face Rock area.</p> 	<p><b>GC921219</b>      <b>orig-A</b>      <b>4x5H</b> Grand Canyon National Park, AZ / DEC AM Ponderosa Pine and Gambel Oak frame the snow blanketed canyon looking toward Newberry Butte &amp; Kaibab Plateau from Yaki Pt. area on the south rim.</p> 	<p><b>MA940802</b>      <b>orig-A</b>      <b>4x5V</b> Santa Rita Mountains, Coronado N. F., AZ / AUG Blazing red ring of a barrel cactus blossoms backed by prickly pear with fruit on the grasslands below the west face.</p> 	<p><b>LP970608</b>      <b>Orig-B</b>      <b>4x5H</b> NAVAJO INDIAN RES, COCONINO CO, AZ/JUNE ABSTRACT COMPOSITION OF WATER SCULPTED SANDSTONE IN LOWER ANTELOPE SLOT CANYON. TITLE: 'The Window'</p> 
<p><b>TS011103</b>      <b>Orig-A</b>      <b>4x5H</b> Graham County, AZ / NOV Autumn gold cottonwood and willow trees line the Gila River in the crisp morning light near the confluence with Bonita Creek. Gila Box Riparian Nat'l Conservation Area.</p> 	<p><b>LP001020</b>      <b>Orig-A</b>      <b>4x5H</b> Glen Canyon National Recreation Area, AZ / OCT Formations known as Adeyli Taah Hooti are warmed by the last light as they reflect on an inlet channel in Face Canyon on Lake Powell.</p> 	<p><b>GC011125</b>      <b>Orig-A</b>      <b>4x5H</b> Havasupai Indian Res., Grand Canyon, AZ / NOV A wide angle view of Havasu Falls beyond travertine terraces and cottonwood tree.</p> 	<p><b>GC011132</b>      <b>Orig-A</b>      <b>4x5V</b> Havasupai Indian Res., Grand Canyon, AZ / NOV Mooney Falls beyond a water sculpted formation resembling a stalactite. #2</p> 

[Enter a message here.](#)